

Factors Affecting the Biodiversity and Human Well-being of an Ecologically Sensitive Wetland of North Eastern Bangladesh

Atiqur Rahman Sunny^{1,2*}, Rashed Alam³, Masuma Akter Sadia⁴, Md. Yusuf Miah⁴, Md. Sabbir Hossain⁴, Md. Jahid Hossain², Mst. Sobnom Binta Mofiz⁴, Sharif Ahmed Sazzad⁵, Md Ashrafuzzaman¹ and Shamsul H. Prodhan¹

¹Department of Genetic Engineering and Biotechnology, Shahjalal University of Science and Technology, Sylhet, Bangladesh; ²Suchana project, WorldFish Bangladesh and South Asia; ³Department of Aquaculture, Faculty of Fisheries, Bangladesh Agricultural University, Bangladesh; ⁴Department of Aquaculture, Faculty of Graduate Studies, Bangabandhu Sheikh Mujibur Rahman Agricultural University, Bangladesh; ⁵Department of Coastal and Marine Fisheries, Faculty of Fisheries, Sylhet Agricultural University, Sylhet, Bangladesh; ⁶Department of Sociology, University of Dhaka, Bangladesh

ABSTRACT

Wetland ecosystem of Bangladesh has great importance for the country's economic, industrial, ecological, socioeconomic, and cultural aspects. Wetlands of north eastern region are very prominent for freshwater capture fisheries but a few studies focused on comprehensive assessment of biodiversity, conservation necessities, affecting drivers and its impact on natural wetland and dependent community. The present study has been conducted to identify the present status of fish diversity assemblage, dominance index, evenness and distribution of the species, conservation requirements, natural and anthropogenic factors affecting the biodiversity and human well-being of Dekhar Haor by employing qualitative and quantitative methods in two fishing communities. It was noticed that there were 69 fish species under 8 orders where 39 species were not threatened, 11 species were endangered, 10 species were vulnerable, 8 species were critically endangered and 1 species were near to threatened. Cypriniformes (55%) was the most dominant order, followed by Siluriformes (16%), Perciformes (10%), Channiformes (7%), Synbranchiformes (4%), Clupeiformes (3%), Beloniformes (3%) and the rest (2%) belonged to Tetraodontiformes. The present study identified the causes of biodiversity depletion and suggested management measures including establishment of the sanctuary, community-based fisheries management, use of legal fishing gears, proper implementation of fishing laws and regulation. Therefore, the findings of this study could be utilized to plan and execute appropriate natural wetland management strategies.

Keywords: Biodiversity; Livelihood; Wetland; Climate change; Bangladesh

INTRODUCTION

Bangladesh is situated in the South Asia between 20°34' to 26°38' N latitude and 88°01' to 92°42' E longitude having a national territory of 147570 sq km. The country is blessed with huge inland open water resources [1-3]. These water bodies are reached with fisheries resources and contributed much to make fisheries as an agent of supporting 60% of animal protein demand and accounts for 4.37% of the Gross Domestic Product (GDP) in Bangladesh [4-8]. Bangladesh is enriched with 260 indigenous freshwater fish species with 12 exotic and 24 freshwater prawn species [1,4,5]. North eastern region is very potential for capture fisheries due to the presence of a number of river, canal, beel (static lake) and haor (bowl or saucer shape shallow depression) etc. [1,9] Haor is a diversified aquatic habitat covering about 8000 sq km area of north eastern Bangladesh [1,10,11]. Dekhar haor is an important and ecologically sensitive wetland of Bangladesh, which lies on the Sunamganj Sadar, Dakshin Sunamganj, Chatak and

Dawrabazar Upazila of Sunamganj district [1,9]. During monsoon the haor becomes inundated and remains dry for almost six months. Community people of this area cultivate paddy during the dry season in the haor land.

Dekhar haor is known to provide benefits like provision of food, fiber, fuel, flood control, biodiversity conservation, recreation and cultural values. These goods and services support livelihoods of large communities; particularly the poorest of the poor who depend on wetland resources for sustenance [1,5,12-14]. The production and consumption of fish and fisheries resources therefore have important implications for local income and food security [14,15]. This wetland also acts as a breeding, nursing and feeding ground of many local indigenous species but with the passage of the time status of breeding, feeding and nursery ground is not up to the mark due to existing leasing system, lack of monitoring, lack of knowledge of the wetland ecosystem, acute poverty and greedy nature of the local

*Correspondence to: Atiqur Rahman Sunny, Department of Natural Resource Management, Pathfinder Agro and Fisheries Consultation Center, Bangladesh, Tel: +8801727206979; E-mail: atiksunny@yahoo.com.

Received: December 12, 2019; Accepted: March 05, 2020; Published: March 13, 2020

Citation: Sunny AR, Alam R, Sadia AK, Miah Y, Hossain S, Mofiz SB, et al. (2020) Factors Affecting the Biodiversity and Human Well-being of an Ecologically Sensitive Wetland of North Eastern Bangladesh. J Coast Zone Manag 23:1. doi: 10.35841/2473-3350.23.1.471

Copyright: © 2020 Sunny AR, et al. This is an open access article distributed under the terms of the Creative Commons Attribution License, which permits unrestricted use, distribution, and reproduction in any medium, provided the original work is properly cited.

community [1,16-18]. Declining trend of fish biodiversity could be attributed as a vital factor of fishers' difficulty in obtaining basic livelihood assets. Fishers suffer more due to frequent occurrences of natural calamities, seasonality and others anthropogenic factors. Per capital annual income of the fishers are BDT 2,442 i.e. about 70% lower than the per capital income of the country as a whole [2,19]. As a result, fishing communities are recognized as vulnerable due to deprivation of many amenities [2,20,21]. So, the fishers become reckless and exploit the natural resources particularly available fish biodiversity to maintain their livelihoods [1,2].

Necessity of pragmatic management initiative is very crucial to improve the biodiversity status by maintaining the livelihood sustainability of the dependent communities. To take any management strategy, it is important to know its existing status and trend, but such documents and published works are very limited. Considering the above fact, present study was conducted to identify the existing status of aquatic biodiversity of Dekhar haor, its trend and threats. This study also assessed how the changing factors affect the delivery of natural services from Dekhar haor and well-being of its dependent population to provide a comprehensive guideline for proper management of this ecologically sensitive wetland.

MATERIALS AND METHODS

Data collection and sampling

The study has been conducted based on primary and secondary data sources. The primary data on Dekhar haor biodiversity and livelihood information were collected from the local people using structural and semi structural questionnaire around the Dekhar haor villages (24°34'N to 25°12'N, 90°56'E to 91°49'E) named as Thandar gaon, Abadipur and Sunurpur (Figure 1). This study identified the status of fish biodiversity, livelihoods strategies that fishers followed to support their livelihood and possible ways to enhance their capacity to improve their livelihood condition as

well as governance and management. 110 individual interviews, 30 Focus Group Discussions (FGD) and 12 key informant interview (KI) were arranged in the Dekhar haor region of north Sunamganj and Sunamganj district. The study was also conducted with the author's field visit and personal observation for the past few months in the study area.

Fish sampling were conducted simultaneously in the local fishing communities, fishing boats, fish markets and landing centres adjacent to Dekhar haor. Sampling of the fish taxa was conducted on a monthly basis to understand the species composition and diversity of the taxa. Identification of the taxa was fine-tuned by cross-checking with the Catalogue of Life 2017 Annual Checklist Roskov et al. [22] and IUCN Red List of Threatened Species (Version 2017 -1, IUCN 2017) with the IUCN global status and trends of each available taxa [23]. The secondary data were collected from different articles, documents of the Government agencies and NGO reports.

Data analysis

Collected data from questionnaire interviews were entered and analyzed into a database system using the programs: Microsoft Excel (MS Excel 2013). Diversity of the species assemblage was analyzed by the Shannon-Wiener index (H') [24], species richness was measured by Margalef index (d) [25], evenness was measured by Pielou's index (J') [26] and dominance was measured by Simpson index (c) by using following formula:

$$\text{Shannon-Weiner diversity index } (H') : H' = \sum [P_i \times \ln(P_i)]$$

Where, H' = Shannon Wiener index

$$P_i = n_i/N$$

n_i = No. of individuals of a species

N = Total number of individuals

$$\text{Margalef species richness } (d) : d = (S-1) / \log(N)$$

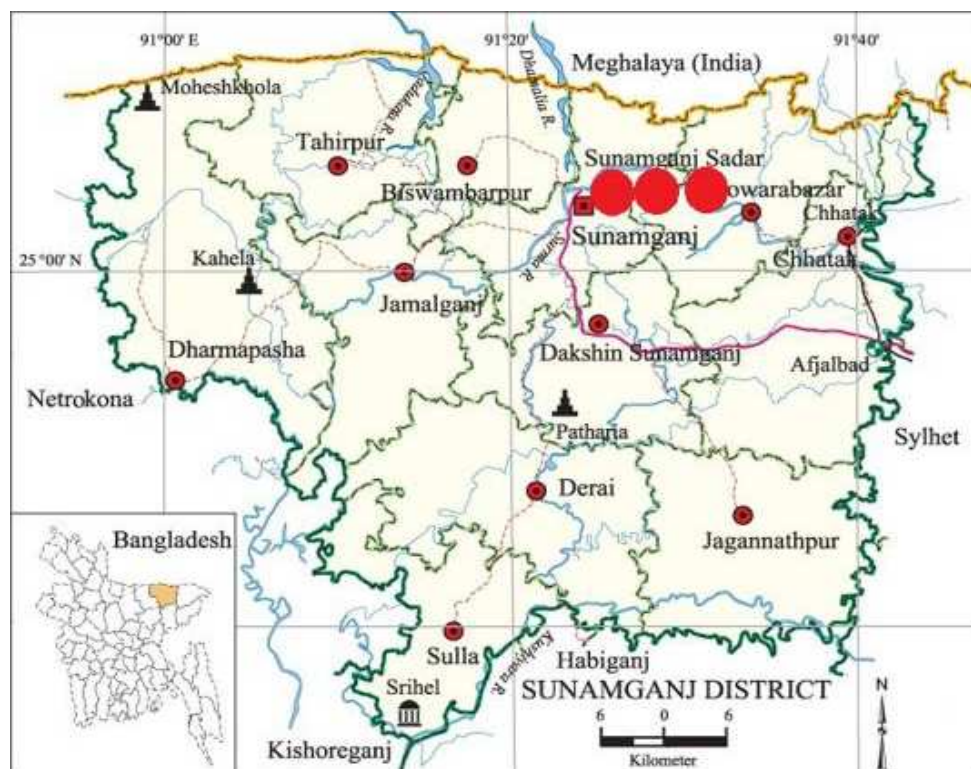


Figure 1: Map of the study areas.

Where, S = Total species

N = Total individuals.

Pielou's evenness index (J'): $(J') = \frac{H(S)}{H(\max)}$

Where, H (s) = The Shannon-Wiener information function.

H (max.) = The theoretical maximum value for H(s) if all species in the sample were equally abundant.

Simpson dominance index (c): $c = \sum_{i=1}^s \left(\frac{n_i}{N} \right)^2$

Where, n_i = Number of individuals in the 'each' species

N = Total number of individuals

S = Total number of species.

RESULTS AND DISCUSSION

Dominancy and conservation status of fishery species

This study recorded a total of 69 species in Dekhar haor where 39 species were not threatened, 11 species were endangered, 10 species were vulnerable, 8 species were critically endangered, and 1 species were near to threatened (Table 1). Among 69 species 57% were not threatened, 16% were endangered, 14% were vulnerable, 12% were critically endangered and 1% were near to threatened (Figure 2). *Rasbora rasbora*, *Clupisoma garua*, *Labeo rohtia*, *Labeo calbasu*, *Labeo gonius*, *Cirrhinus cirrhosus*, *Cirrhinus*

Table-1: List of different fish species with local name, scientific name, present status and IUCN remarks.

NO.	Local name	Scientific name	Taxa (%) individual	Present status	IUCN	IUCN
					Status	global trends
					In BD	
Cypriniformes						
1	Darkina	<i>Esomus danricus</i> (Hamilton, 1822)	3.24	LA	EN	Stable
2	Darkina	<i>Rasbora rasbora</i> (Hamilton, 1822)	3.5	LA	EN	Unknown
3	Labuca	<i>Chela labuca</i> (Hamilton, 1822)	2.7	R	V	-
4	Titari	<i>Psilorhynchussu catio</i> (Hamilton, 1822)	1.2	LA	NT	Stable
5	Sephatia	<i>Bengala elanga</i> (Hamilton, 1822)	0.57	LA	NT	-
6	Joia	<i>Barilius bendelisis</i> (Hamilton, 1822)	1.14	A	NT	Stable
7	Anju	<i>Danio rerio</i> (Hamilton, 1822)	1.2	A	NT	Stable
8	Dhela	<i>Osteobrama cotio</i> (Hamilton, 1822)	1.2	LA	EN	Decreasing
9	Sarpunti	<i>Barbodes sarana</i> (Hamilton, 1822)	0.3	LA	CE	Unknown
10	Chalapunti	<i>Puntius chola</i> (Hamilton, 1822)	3.5	LA	NT	Unknown
11	Molapunti	<i>Puntius gunganio</i> (Hamilton, 1822)	3.5	LA	NT	Unknown
12	Kanchanpunti	<i>Puntius conchoni</i> (Hamilton, 1822)	3.2	LA	NT	Unknown
13	Tit punti	<i>Puntius ticto</i> (Hamilton, 1822)	3.1	A	V	Unknown
14	Jatpunti	<i>Puntius sophore</i> (Hamilton, 1822)	3.24	A	NT	Unknown
15	Teri punti	<i>Puntius terio</i> (Hamilton, 1822)	0.4	A	NT	Unknown
16	Kosuati	<i>Oreochthys kosuatis</i> (Hamilton, 1822)	1.2	A	NT	Unknown
17	Gharpoia	<i>Garra gotyla</i> (Gray, 1830)	1.7	LA	NT	Unknown
18	Koikra	<i>Schistura corica</i> (Hamilton, 1822)	0.43	A	NT	Unknown
19	Dari	<i>Schistura scaturigina</i> (McClelland, 1839)	0.45	A	NT	Unknown
20	Shavonkhokra	<i>Schistura beveni</i> (Gunther, 1868)	1.3	A	NT	Unknown
21	Poia	<i>Somileptes gongota</i> (Hamilton, 1822)	1.32	A	NT	Unknown
22	Rani	<i>Botiadario</i> (Hamilton, 1822)	1.7	LA	EN	Unknown
23	Gutum	<i>Lepidocephalus guntea</i> (Hamilton, 1822)	0.45	LA	NT	Stable
24	Garua	<i>Clupisoma garua</i> (Hamilton, 1822)	3.7	R	CE	Unknown
25	Rui	<i>Labeo rohtia</i> (Hamilton, 1822)	3.5	A	NT	Decreasing
26	Catla	<i>Catla catla</i> (Hamilton, 1822)	1.8	A	NT	Decreasing
27	Mrigal	<i>Cirrhinus cirrhosus</i> (Hamilton, 1822)	2.5	A	NT	Decreasing
28	Kala Baush	<i>Labeo calbasu</i> (Hamilton, 1822)	3.5	A	EN	Unknown
29	Bata	<i>Labeo bata</i> (Hamilton, 1822)	2.67	R	EN	Unknown
30	Jarua	<i>Chagunius Chaguni</i> (Hamilton, 1822)	3.33	A	NT	Unknown
31	angrot/kharas	<i>Labeo angra</i> (Hamilton, 1822)	2.7	LA	NT	Stable
32	Ghainna	<i>Labeo gonius</i> (Hamilton, 1822)	1.6	R	EN	Unknown
33	Nandina	<i>Labeo nandina</i> (Hamilton, 1822)	0.4	VR	CE	Decreasing
34	Ghoramach	<i>Labeo panguisa</i> (Hamilton, 1822)	1.6	VR	CE	Decreasing
35	Bhagna	<i>Cirrhinus reba</i> (Hamilton, 1822)	3.5	R	V	Stable
36	Mola	<i>Amblypharyngodon mola</i> (Hamilton, 1822)	0.3	A	NT	Stable

37	Debari	<i>Danio devario</i> (Hamilton, 1822)	1.4	LA	NT	-
38	Bhol	<i>Raimosa bola</i> (Hamilton, 1822)	1.2	LA	NTT	Unknown
Siluriformes						
39	Magur	<i>Clarias batracus</i> (Hamilton, 1822)	2.12	A	NT	Unknown
40	Boal	<i>Wallago attu</i> (Linnaeus, 1758)	1.2	A	NT	Decreasing
41	Shing	<i>Heteroneustis fossilis</i> (Bloch & Schneider, 1801)	1.2	A	NT	Stable
42	Pangus	<i>Pangasius pangagisus</i> (Hamilton, 1822)	0.43	R	CE	Decreasing
43	Kajuli	<i>Ailia colia</i> (Hamilton, 1822)	0.57	A	NT	Decreasing
44	Rita	<i>Rita rita</i> (Hamilton, 1822)	3.7	VR	CE	Decreasing
45	Ayre	<i>Sperata aor</i> (Hamilton, 1822)	3.33	A	V	Stable
46	GolshaTengra	<i>Mystus cavasius</i> (Hamilton, 1822)	2.7	LA	V	Decreasing
47	Tengra	<i>Mystus bleekeri</i> (Day, 1877)	1.2	A	NT	Unknown
48	BazariTengra	<i>MystusTengra</i> (Hamilton, 1822)	0.3	A	NT	-
49	Garua	<i>Clupisoma garua</i> (Hamilton, 1822)	3.3	VR	CE	Stable
Tetraodontiformes						
50	Potka	<i>Tetraodon cutcutia</i> (Hamilton, 1822)	3.33	A	NT	Unknown
Beloniformes						
51	Kakila	<i>Xenentodon cancila</i> (Hamilton, 1822)	3.3	A	NT	Unknown
52	Ekthota	<i>Hyporampus limbatus</i> (Valenciennes, 1847)	2.7	A	NT	Stable
Channiformes						
53	Shol	<i>Channa striatus</i> (Bloch, 1793)	3.36	A	NT	-
54	Gajar	<i>Channa marulis</i> (Hamilton, 1822)	3.4	LA	EN	Unknown
55	Piplashol	<i>Channa barca</i> (Hamilton, 1822)	2.7	VR	CE	Unknown
56	Taki	<i>Channa punctatus</i> (Bloch, 1793)	0.57	A	EN	-
57	Raga/Cheng	<i>Channa orientalis</i> (Bloch & Schneider, 1801)	3.3	A	V	-
Clupiformes						
58	Chital	<i>Chitala chitala</i> (Hamilton, 1822)	1.75	VR	EN	Decreasing
59	Foli	<i>Notopterus notopterus</i> (Pallas, 1769)	1.4	R	V	Unknown
Synbranchiformes						
60	Tara baim	<i>Macrognathus aculeatus</i> (Bloch, 1786)	2.7	A	V	-
61	Baim	<i>Mastacembelu sarmatus</i> (Lacepede, 1800)	0.57	R	EN	Unknown
62	Guchibaim	<i>Mastacembelus pancalus</i> (Hamilton, 1822)	1.7	A	V	-
Perciformes						
63	Khalisha	<i>Colisa fasciatus</i> (Bloch & Schneider, 1801)	2.4	A	NT	-
64	Lalkholisha	<i>Colisa lalia</i> (Hamilton, 1822)	0.37	A	NT	-
65	Koi	<i>Anabas testudineus</i> (Bloch, 1792)	1.7	A	NT	Unknown
66	NamaChanda	<i>Chanda nama</i> (Hamilton, 1822)	3.2	A	V	Decreasing
67	LalChanda	<i>Chanda lala</i> (Hamilton, 1822)	0.57	R	NL	Decreasing
68	Chanda	<i>Chanda beculis</i> (Hamilton, 1822)	2.5	A	NT	-
69	Bele	<i>Glossogobius giuris</i> (Hamilton, 1822)	1.75	A	NT	Unknown

1IUCN Treathened status categories in Bangladesh (BD) according to (IUCN, 2000),Not threatened (NO), Near threatened (NT), Vulnerable (VU),Endangered (EN), Critically Endangered (CR), 2Global IUCN status of the species and global population trends representing here are according to the IUCN Red List of Threatened Species (IUCN 2017).

reba,,*Puntius chola*, *Puntius sophore*, *Tetraodon cutcutia*, *Xenentodon cancila*, *Rita rita*, *Channa striatus*, *Channa punctatus*, *Chanda nama*, *Chanda beculis*, were dominant species of the haor. The number of available species composition could be more if sampling could be employed consecutive years; nevertheless, the results of a number of studies were more or less convincing with the findings of this study. Very similar findings were reported by Sultana et al. [9] who found 71 species in the wetlands of Chatak upazila of north eastern Bangladesh. Sunny et al. [1] found 56 species in the Dekhar haor which was a less than the findings of the present study. Huang et al. [27] found 100 species in Chinese reservoir that was higher than the findings of this study.

Catch composition of fishery species

It was found that Dekhar haor is being used as breeding, feeding and nursing ground for a number of species. A total of 69 fish and prawn species were recorded. 55% of total catch of this study comprised of cypriniformes, whereas 16% were siluriformes, 10% perciformes, 7% channiformes, 4% synbranchiformes, beloniformes and clupiformes both represented 3% each and rest (2%) belonged to Tetraodontiformes (Figure 3). It can be noted that Sunny et al. [1] recorded 75 species from Tanguar haor and Dekhar haor where 53% included Cypriniformes, followed by siluriformes (15%), Perciformes (14%), Channiformes (7%) and

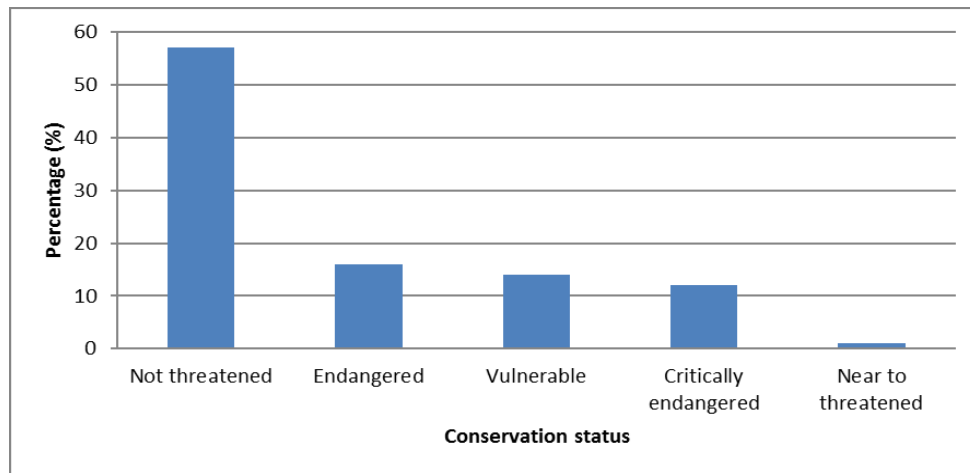


Figure 2: Conservation status of fish species according to IUCN, Bangladesh (2000) in Dekhar haor.

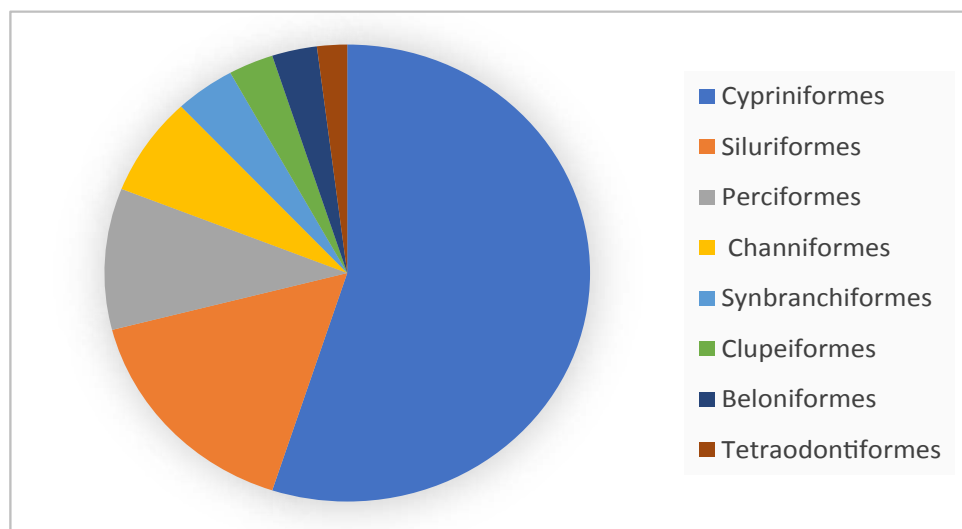


Figure 3: Percentage composition of recorded fish species of Dekhar haor under different orders.

Clupeiformes (4%). A total of 71 fish and prawn species belonging to 11 orders and 25 families were recorded from the wetlands of Chatak by Sultana et al. [9]. Joadder et al. found 52 species of fish from Kumari beel (wetland) in Rajshahi, Bangladesh [17]. Siddiq et al. recorded 58 species from 21 families under 9 orders [16]. Paik and chakraborty noted among all the fish species 44% were cypriniformes followed by channiformes, siluriformes and perciformes [18] which were almost similar with the findings of the present study.

Species diversity status

Shannon-Wiener diversity index (H') is dependent on sample size, species richness and evenness [1,20, 28, 29]. Shannon-Wiener diversity index (H') was found to be 2.8 (Figure 4) where Sunny et al. recorded it to be 3.72 in their study [1]. Pielou's evenness index (J') was recorded as 0.88 (Figure 3). Pielou's evenness index was recorded as 0.708295 in the Bakkhali muddy beach of Cox's Bazar [30] which was more or less similar with the findings of the present study. The value of Margalef index may fluctuate from actual diversity value to some extent as it is not confound with the evenness and species richness value properly [23]. Margalef richness index (d) was recorded 4.5 while (Figure 4) sunny et. al found it was 4.3 [1] which was almost similar with findings of the present study. Simpson dominance index (c) was found as 0.25 (Figure 3) in the Dekhar haor. Similar result was found by Sunny et al. (0.22) in Dekhar haor [1].

Threats and stressors of Dekhar Haor

Fish biodiversity of the wetlands are in a sever threat due to overexploitation, environmental degradation and the recent trend of climate change [31-33]. This study identified potential threats that included fluctuation of the duration of rainy season, early summer or early winter, indiscriminate use of herbicide and pesticide during the dry season, overfishing, illegal fishing, fishing by dewatering, irrigation, fry and brood fishing and lack of implementation of natural resource management strategy (Table 2). These findings clearly represented that both natural and anthropogenic drivers were responsible for the decline of wetland biodiversity that supported the finding of Islam et al. 2018 [34] Sunny et al. 2019b [3], Sunny, 2017b [35]. Political influence in natural resource was very dominant in that region. The study found some lease system induced by the local political leaders that interrupt the fishing of general people and allures illegal fishing tendency also.

Major risks in fishing profession

In this study (75±4%) respondent ensured that gradually they were losing their hope on fishing profession. They identified some responsible factors for this condition that included declining trend of fish availability, lack of alternative income generating activities, incertitude of the environment, low income, high price of daily commodities and restless market price (Figure 5). They claimed that

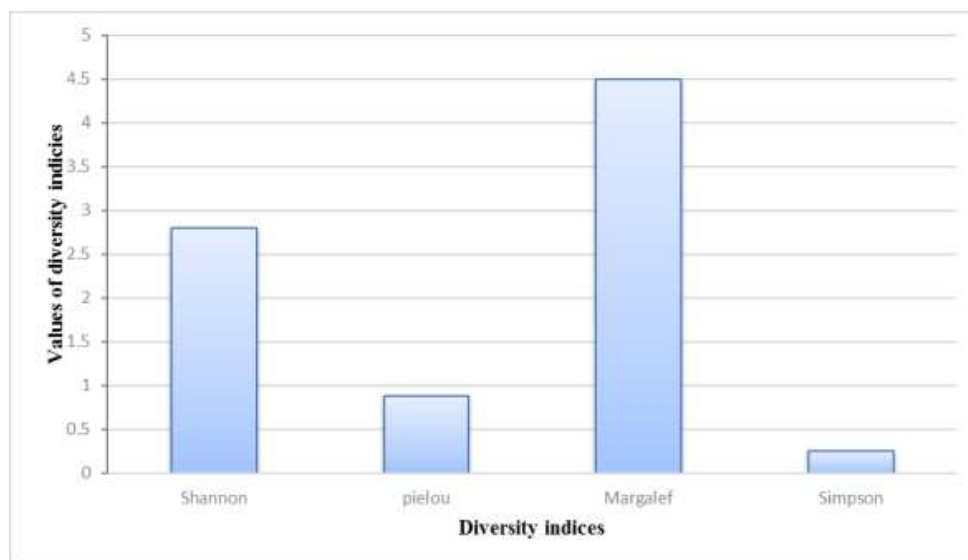


Figure 4: Comparison of species diversity indices.

Table 2: Factors affecting the Dekhar haor.

Natural factors	Anthropogenic factors
Variation in rainfall	Over-exploitation
Variation in temperature	Illegal exploitation (Exploitation of juvenile, use of destructive gears, exploitation of prohibited species)
Strong wave and current	Pollution (Agricultural pollutants)
Strong wind	Change in land usage pattern (fish farming)
Sudden flooding	Change in land usage pattern (fish farming)
Increase of extreme events	Leasing system
Scarcity of pure drinking water	Poor governance and policy implication

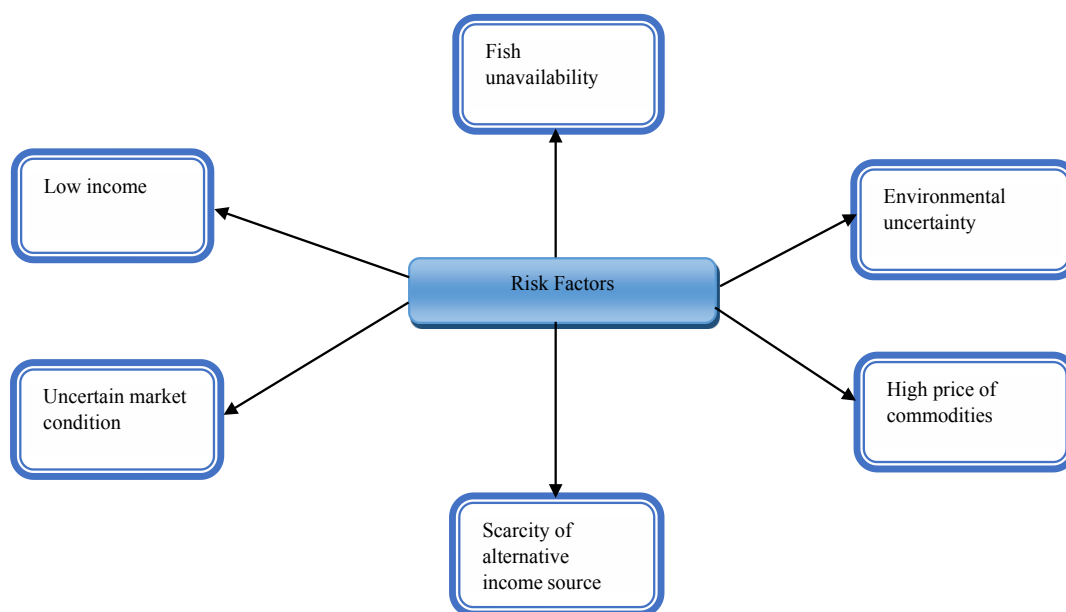


Figure 5: Risk factors of fishing profession.

if such condition lasting for long period then this profession will be under threat and life of the fishing community will become more vulnerable. It was also observed that $45 \pm 3\%$ of the respondents thought uncertainty was the principal cause of this risk and $62 \pm 4\%$ respondent claimed that low income facilities and high price rate of daily commodities were mainly responsible for pushing them into a vulnerable situation.

Socio-economic concern

Lifestyle of the resource users of the Dekhar haor was totally different from the other parts of the country. Most of the fishers were landless. Some fishers who had land were very marginal in quantity and not able to fulfil their basic needs. Their houses were earth made, shabby, covered by water or remain dump. Their housing structure and living place made them more

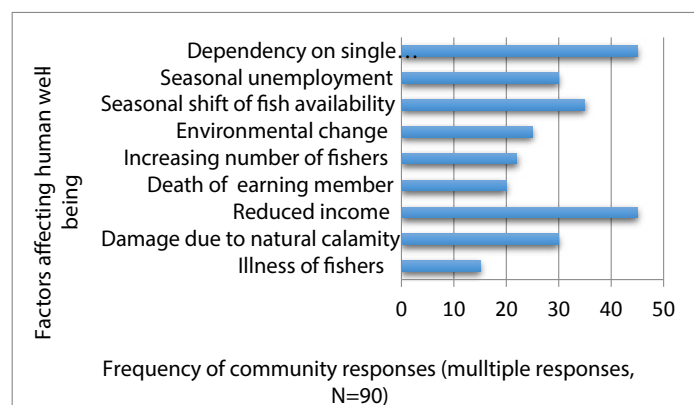


Figure 6: Factors affecting human well-being of Dekhar haor.

vulnerable to the environmental changes. Livelihood of the people of this community directly or indirectly was related with the resources of this wetland. Any up gradation and degradation of the fishery biodiversity put significant impact on well-being of these communities [1,2, 34, 36]. Frequent occurrences of natural calamities hampered the productive assets and infrastructures that induced the community in illegal fishing. This increased exposure to the natural calamities affect the health facility, potable water, poor sewage system and inadequate structural protection. People of this community also become vulnerable due to sudden diseases, floods and drought, seasonal fluctuation of fisheries resources and illegal fishing (Figure 6). Illegal fishing tendency to minimize climatic loss ultimately deteriorated the biodiversity situation. [1, 37, 38].

CONCLUSION

Declining trend of biodiversity is the major concerned issue for most of the wetlands of Bangladesh. Illegal fishing of juvenile, brood fishing and overfishing deteriorates the situation more that ultimately put significant impact to the livelihood of the dependent community. To improve the situation, sustainable wetland management policies should be implemented strictly that could be in the form of Community Based Fisheries Management (CBFM), Co-management, Ecosystem Approach for Fisheries Management (EAFM). Besides the management strategy, establishment of permanent and temporary sanctuary should be emphasized. Alternative income generating activity options depending on the perceptions of the local community should be introduced to reduce the dependency on wetland resources. Stocking of indigenous fry to the natural wetland will also help to improve the status of biodiversity. Finally, extensive and more in-depth biodiversity survey is recommended for the conservation of biodiversity and proper management of the wetland ecosystems of Bangladesh.

References

1. Sunny AR, Reza J, Anas M, Hassan M, Baten MA, Hasan R, et al. Biodiversity assemblages and conservation necessities of ecologically sensitive natural wetlands of north eastern Bangladesh. *Indian Journal of Geo-Marine Sciences*. 2020;49(01):135-148.
2. Sunny AR, Ahamed GS, Mithun MH, Islam MA, Das B, Rahman A, et al. Livelihood Status of The Hilsa (*Tenualosa ilisha*) Fishers: The Case of Coastal Fishing Community of The Padma River, Bangladesh. *J Coast Zone Manag*. 2019; 22(2):469.
3. Sunny AR, Islam MM, Rahman M, Miah MY, Mostafiz M, Islam N, et al. Cost-effective aquaponics for food security and income of farming households in coastal Bangladesh. *The Egyptian Journal of Aquatic Research*. 2019;45(1):89-97.
4. Compendium on Fish Fortnight. Department of Fisheries, MatshyaBhaban, Park Avenue Ramna, Dhaka, Bangladesh. 2005;109.
5. Government of the People's Republic of Bangladesh, Department of Fisheries, Development project. Dhaka, Bangladesh. 2012.
6. Shamsuzzaman MM, Islam MM, Tania NJ, Al-Mamun MA, Barman PP, Xu X. Fisheries resources of Bangladesh: Present status and future direction. *Aquaculture and Fisheries*. 2017;2(4):145-156.
7. Islam MM, Islam N, Sunny AR, Jentoft S, Ullah MH, Sharifuzzaman SM. Fishers perceptions of the performance of hilsa shad (*Tenualosa ilisha*) sanctuaries in Bangladesh. *Ocean & Coastal Management*. 2016;130:309-316.
8. Sunny AR, Hassan MN, Mahashin M, Nahiduzzaman M. Present status of hilsa shad (*Tenualosa ilisha*) in Bangladesh: A review. *Journal of Entomology and Zoology Studies*. 2017;5(6):2099-2105.
9. Sultana A, Sarker AC, Kunda M, Mazumder SK. Present status and threats to fish diversity of wetlands of Chhatak, Bangladesh. *International Journal of Fisheries and Aquatic Studies*. 2017;5(5):43-48.
10. Ahmed I, Deaton BJ, Sarker R, Virani T. Wetland ownership and management in a common property resource setting: A case study of HakalukiHaor of Bangladesh. *Ecological Economics, ScienceDirect*. 2008;1(2):429-436.
11. Hossain T. Study on biodiversity of fish fauna and socio-economic condition of Kolimarhaor, Itna, Kishoreganj. Department of Fisheries Management, BAU, Mymensing. 2007;38.
12. Iqbal MM, Nasren S, Mamun MAA, Hossain MM. Fish Assemblage Including Threatened Species in Hakaluki Haor, Sylhet, Bangladesh. *Journal of Aquatic Trop*. 2015;30(3-4):233-246.
13. Nishat A, Hossain B, Roy MK, Karim A. Freshwater wetlands in Bangladesh: issues and approaches for management IUCN Publication. 1993;9-22.
14. Mohammed EY, Wahab MA. Direct economic incentives for sustainable fisheries management: the case of hilsa conservation in Bangladesh. *International Institute for Environment and Development*. 2013.
15. Mahmud TA. Fish biodiversity and socio-economic conditions of the fishing community in some selected areas of Chalanbeel. Department of Aquaculture, BAU, Mymensingh. 2007;27-53.
16. Siddiq MA, Miah MI, Ahmed ZF, Asadujjaman M. Present Status of Fish, Fishers and Fisheries of Dogger Beel in Hajigonj Upazila, Chandpur, Bangladesh. *Journal of Aquatic Science*. 2013;1 (2):39-45.
17. Joadder AMR, Alam MB, Siddique MAB, Naim J. Present status of fish diversity in the Beel Kumari in relation to fish sanctuary and fishing gears. *Journal of Fisheries*. 2016;4(2):390-396.
18. Paik TK, Chakraborty SK. Ichthyofauna of east Singhbhum district, Jharkhand, India. *J Aqua Biol*. 2003;18(2):55-60.
19. Khan MI, Islam MM, Kundu GK, Akter MS. Understanding the Livelihood Characteristics of the Migratory and Non-Migratory Fishers of the Padma River, Bangladesh. *J Sci Res*. 2018;10(3):261-273.
20. Islam SN, Gnauck A. Effects of salinity intrusion in mangrove wetlands ecosystems in the Sundarbans: an alternative approach for sustainable management. In: Okruszko T, Jerecka M, Kosinski K (Eds.). *Wetlands: Monitoring Modelling and Management*. Leiden: Taylor & Francis/Balkema. 2007;315-322.
21. Islam MM, Shamsuzzaman MM, Sunny AR, Islam N. Understanding fishery conflicts in the hilsa sanctuaries of Bangladesh. In: Song AM, Bower SD, Onyango P, Cooke SJ, Chuenpagdee R.(eds.) *Inter-sectoral governance of inland fisheries*. 2017;18-31.
22. Roskov Y, Abucay L, Orrell T, Nicolson D, Flann C, Bailly N, et al. (eds.). *Species 2000 & ITIS Catalogue of Life, 2017 Annual Checklist*. Naturalis, Leiden, the Netherlands. 2017, ISSN 2405-8858.

23. IUCN. The international union for conservation of nature's red list of threatened species. Version 2017-1.
24. Shannon CW, Weaver. The mathematical theory of communications. University of Illinois Press, Urbana, IL. 1949.
25. Margalef R. Diversity. In: Sournia A (ed.) Phytoplankton Manual UNESCO, Paris. 1978.
26. Pielou EC. The measurement of diversity in different types of biological collection. Journal of Theor Biology. 1966;13:131-144.
27. Huang D, Liu J, Hu C. Fish resources in Chinese reservoirs and their utilization. In: De Silva SS (ed.), Reservoir and Culture-Based Fisheries: Biology and Management. ACIAR Proceedings. 2001; 98:16-21.
28. Belaluzzaman. Ecology of the intertidal Macrobenthic Fauna in Cox's Bazar coast area, Bangladesh. M. Sc. Thesis. Institute of Marine Science and Fisheries, University of Chittagong, Bangladesh. 1995;199.
29. Sunny AR. A review on the effect of global climate change on seaweed and seagrass. International Journal of Fisheries and Aquatic Studies. 2017;5(6):19-22.
30. Sunny AR, Islam MM, Nahiduzzaman M, Wahab MA. Coping with climate change impacts: The case of coastal fishing communities in upper Meghna hilsa sanctuary of Bangladesh. In: Babel MS, Haarstrick A, Ribbe L, Shinde V, Dichti N. (eds.). Water Security in Asia: Opportunities and Challenges in the Context of Climate Change. 2018.
31. Islam MR, Cansse T, Islam MS, Sunny AR. Climate change and its impacts: The case of coastal fishing communities of the Meghna river in south central Bangladesh. International Journal of Marine and Environmental Sciences 2018;12(10): 368-376.
32. Islam MM, Sunny, AR, Hossain MM, Friess D. Drivers of Mangrove Ecosystem Service Change in the Sundarbans of Bangladesh. Singapore Journal of tropical geography. 2018.
33. Sunny AR. Impact of oil Spill in the Bangladesh Sundarbans. International Journal of Fisheries and Aquatic Studies. 2017;5(5):365-368.
34. Pandit D, Kunda M, Harun-Al-Rashid A, Sufian MA, Mazumder SK. Present Status of Fish Biodiversity in Dekhar *Haor*, Bangladesh: A Case Study. World Journal of Fish and Marine Sciences, 2015;7(4):278-287.
35. Nair NBM, Madhusoodanan NKC, Suryanarayanan H. Seasonal variation and species diversity of fishes in the Neyyar river of the Western Ghats. Tropical Ecology. 1989;30(1):69-74.
36. Chandran R, Thangaraj GS, Sivakumar V, Dhas BS, Ramamoorthi K. Ecology of Macrobenthos in the Vellar Estuary. Indian Journal of Marine Science. 1982;11:122-127.
37. Islam MM, Islam N, Mostafiz M, Sunny AR, Keus HJ, Karim M, et al. Between livelihood and biodiversity conservation: a model study on gear selectivity for harvesting small indigenous fishes in southern Bangladesh. Zoology and Ecology. 2018;28:86-93.
38. Iwasaki S, Razafindrable BHN, Shaw R. Fishery livelihood and adaptation to climate change: a case study of chilika lagoon, India. Mitigation and adaptation strategies for global Change. 2009;14 (4):339-355.